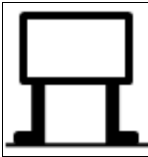
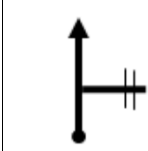
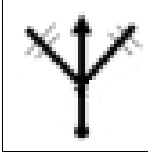
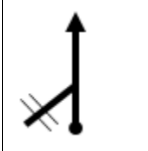
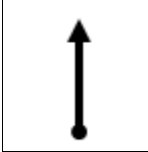
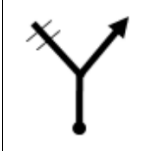
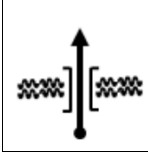
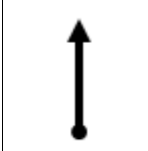
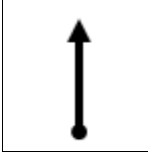
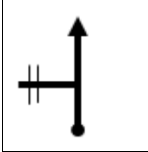


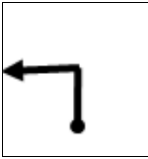
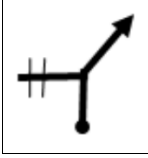
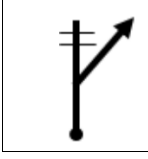
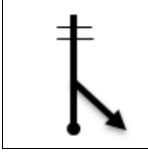
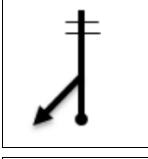
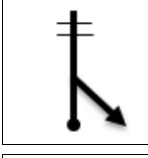
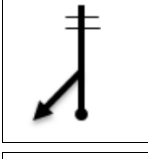
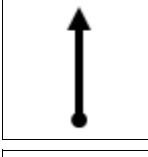
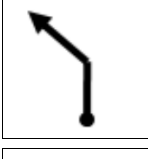
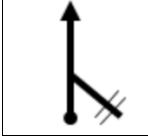
Rutómetro

1 Roteiro do río Arnioa

Punto	Parcial	Total	Comentario	Símbolo
1	0	0	Inicio da ruta.	
29T 576479/4673431				
Altitude: 436 metros.				
2	118	118	Cruzamento. Seguir de fronte.	
29T 576575/4673497				
Altitude: 431 metros.				
3	230	348	Bifurcación. Seguir de fronte.	
29T 576746/4673636				
Altitude: 406 metros.				
4	140	488	Incorporación pola esquerda. Seguir de fronte.	
29T 576849/4673726				
Altitude: 398 metros.				
5	247	735	Seguir de fronte.	
29T 577074/4673811				
Altitude: 395 metros.				
6	279	1014	Bifurcación. Xirar á dereita.	
29T 577298/4673939				
Altitude: 368 metros.				
7	745	1759	Cruzar a ponte e seguir de fronte.	
29T 577267/4674252				
Altitude: 241 metros.				
8	107	1866	Seguir de fronte.	
29T 577239/4674342				
Altitude: 253 metros.				
9	1758	3624	Seguir de fronte.	
29T 576162/4675254				
Altitude: 253 metros.				
10	94	3718	Seguir de fronte.	
29T 576086/4675295				
Altitude: 265 metros.				

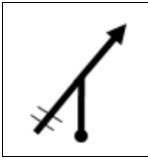
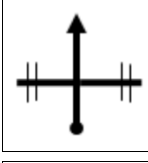
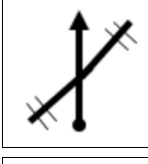
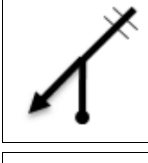
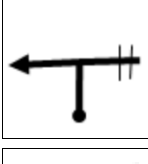
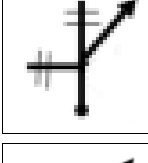
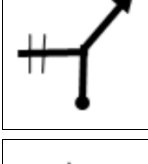
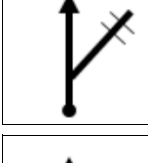
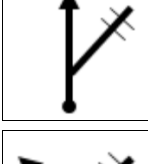
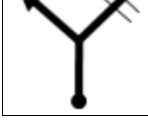
Rutómetro

1 Roteiro do río Arnioa

Punto	Parcial	Total	Comentario	Símbolo
11	433	4151	Xirar á esquerda.	
29T 575874/4675617				
Altitude: 340 metros.				
12	272	4423	Cruzamento. Seguir pola dereita.	
29T 575830/4675555				
Altitude: 346 metros.				
13	85	4508	Bifurcación. Seguir pola dereita.	
29T 575754/4675527				
Altitude: 355 metros.				
14	727	5235	Cruzamento. Xiro pechado á dereita.	
29T 575170/4675436				
Altitude: 274 metros.				
15	75	5310	Cruzamento. Xiro pechado á esquerda.	
29T 575221/4675473				
Altitude: 261 metros.				
16	176	5486	Cruzamento. Xiro pechado á dereita.	
29T 575068/4675428				
Altitude: 253 metros.				
17	127	5613	Cruzamento. Xiro pechado á esquerda.	
29T 575110/4675540				
Altitude: 236 metros.				
18	271	5884	Seguir de fronte.	
29T 574967/4675345				
Altitude: 205 metros.				
19	680	6564	Seguir a curva á esquerda.	
29T 574521/4675354				
Altitude: 294 metros.				
20	855	7419	Seguir de fronte. Incorporación pola dereita.	
29T 574040/4675385				
Altitude: 339 metros.				

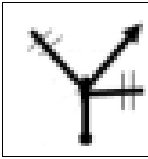
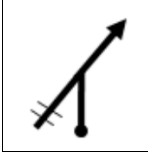
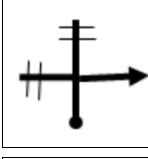
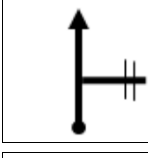
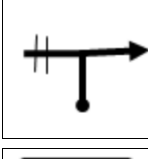
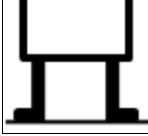
Rutómetro

1 Roteiro do río Arnioa

Punto	Parcial	Total	Comentario	Símbolo
21	128	7547	Seguir de fronte. Incorporación pola esquerda.	
29T 574068/4675262				
Altitude: 354 metros.				
22	179	7726	Cruzamento. Seguir de fronte.	
29T 573968/4675121				
Altitude: 362 metros.				
23	280	8006	Cruzamento. Seguir de fronte.	
29T 573847/4674885				
Altitude: 397 metros.				
24	142	8148	Xirar á esquerda polo asfalto.	
29T 573850/4674763				
Altitude: 425 metros.				
25	323	8471	Cruzamento. Seguir pola esquerda.	
29T 574110/4674852				
Altitude: 426 metros.				
26	224	8695	Cruzamento. Seguir pola dereita.	
29T 574285/4674813				
Altitude: 402 metros.				
27	187	8882	Bifurcación. Xirar á dereita.	
29T 574334/4674691				
Altitude: 423 metros.				
28	128	9010	Bifurcación. Seguir de fronte.	
29T 574241/4674634				
Altitude: 444 metros.				
29	155	9165	Bifurcación. Seguir de fronte.	
29T 574155/4674508				
Altitude: 456 metros.				
30	118	9283	Bifurcación. Seguir pola esquerda.	
29T 574120/4674412				
Altitude: 476 metros.				

Rutómetro

1 Roteiro do río Arnioa

Punto	Parcial	Total	Comentario	Símbolo
31	287	9570	Cruzamento múltiple. Seguir pola segunda á dereita.	
29T 574284/4674212				
Altitude: 485 metros.				
32	275	9845	Seguir pola dereita. Incorporación pola esquerda.	
29T 574340/4673951				
Altitude: 529 metros.				
33	140	9985	Cruzamento. Seguir pola dereita.	
29T 574346/4673811				
Altitude: 538 metros.				
34	523	10508	Cruzamento. Seguir de fronte.	
29T 574044/4673634				
Altitude: 549 metros.				
35	274	10782	Cruzamento múltiple. Xirar á dereita e seguir de fronte.	
29T 573815/4673521				
Altitude: 543 metros.				
36	240	11022	Fin da ruta.	
29T 573600/4673504				
Altitude: 537 metros.				